





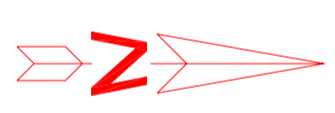
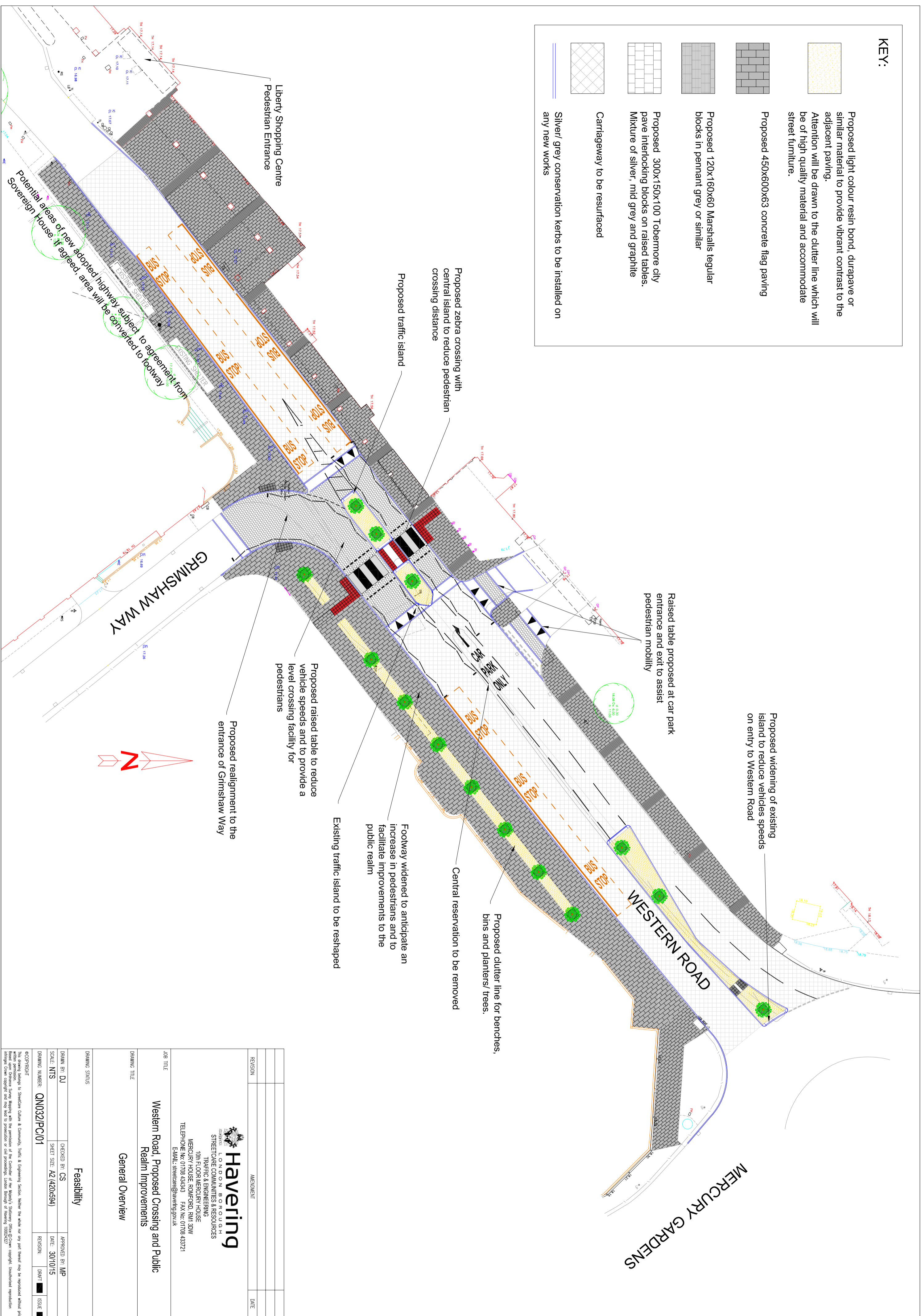


KEY:

-  Proposed light colour resin bond, durapave or similar material to provide vibrant contrast to the adjacent paving. Attention will be drawn to the clutter line which will be of high quality material and accommodate street furniture.
-  Proposed 450x600x63 concrete flag paving
-  Proposed 120x160x60 Marshalls tegular blocks in pennant grey or similar
-  Proposed 300x150x100 Tobemore city pave interlocking blocks on raised tables. Mixture of silver, mid grey and graphite
-  Carriageway to be resurfaced
-  Silver/ grey conservation kerbs to be installed on any new works



REVISION	AMENDMENT	DATE

Haverling
LANDSCAPE ARCHITECTS
 LONDON BOROUGH
 STREETTOAR COMMUNITIES & RESOURCES
 TRAFFIC & ENGINEERING
 10th FLOOR MERCURY HOUSE
 MERCURY HOUSE, ROMFORD, RM1 3DW
 TELEPHONE NO: 01708 434343 FAX NO: 01708 433721
 E-MAIL: street@haverling.gov.uk

JOB TITLE
Western Road, Proposed Crossing and Public Realm Improvements

DRAWING TITLE
General Overview

DRAWING STATUS
Feasibility

DRAWN BY: DJ
 CHECKED BY: CS
 SCALE: NTS
 SHEET SIZE: A2 (420x594)

APPROVED BY: MP
 DATE: 30/10/15

DRAWING NUMBER: QN0321/PC/01

REVISION: ISSUE:

©CDP/PROHIT
 This drawing belongs to Streetcare Culture & Community, Traffic & Engineering Section. Neither the whole nor any part thereof may be reproduced without prior written permission. Drawings created using AutoCAD software. All rights reserved. Streetcare Culture & Community, London Borough of Havering, 1000202377